

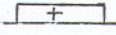



Scale 1 : 500
 Drawing No. TM/762
 Date : January 2004

CONNAUGHT ROAD

Possible Closure at Church Road

-  Proposed Area to be Closed
-  Proposed Emergency Access/Cycle Route
-  Proposed Parking Spaces (3)
-  Proposed Waiting Restrictions



Brighton & Hove

Reproduced from the Ordnance Survey mapping with the permission of the Controller of H.M. Stationery Office. Crown Copyright. Unauthorised reproduction infringes Crown Copyright and may lead to prosecution or Civil proceedings. Brighton & Hove Council Licence No. LA09068L, 2002