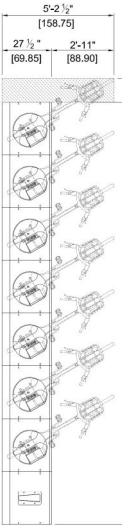
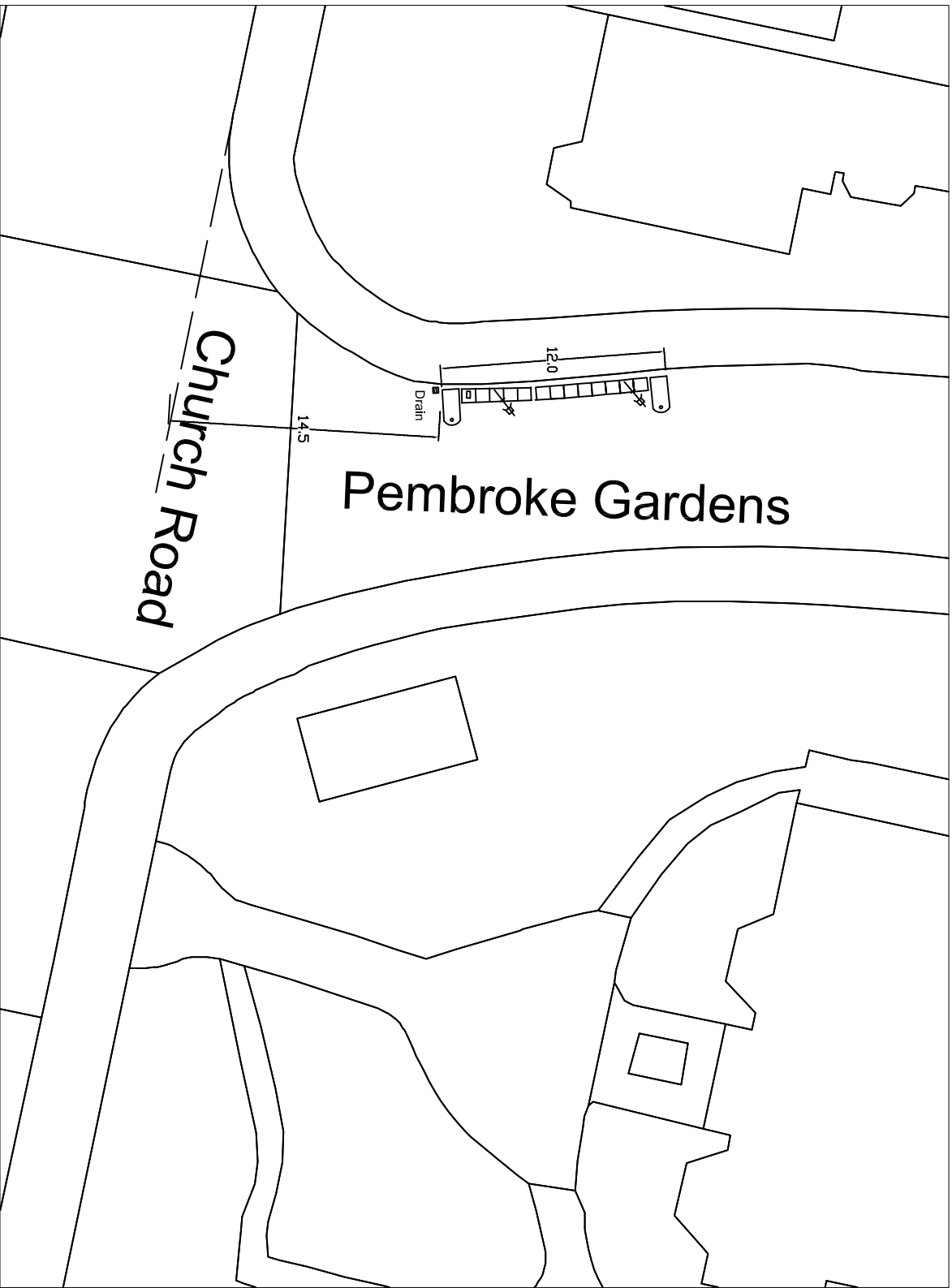


Proposed Layout with 13 docking points.
Bikes to be docked forwards from the East
(pavement).
Signage to be at Southern End
Build out at Northern End

Total area 11.5m x 2m



Crown Copyright . All rights reserved. Licence 100020999. Brighton & Hove City Council 2014. Cities Revealed2007

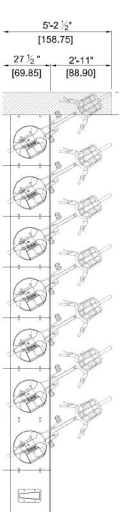


Proposed Layout with 12 docking points.
 Bikes to be docked forwards from the West (pavement).
 Toilets to be at Southern End
 Build out at Both Ends
 Total area 12.1m x 2m



View looking South

Crown Copyright . All rights reserved. Licence 100020999. Brighton & Hove City Council 2014. Cities Revealed2007



Proposed Layout with 14 docking points.
Bikes to be inserted forwards from North
(pavement) Totem to be at Western End.

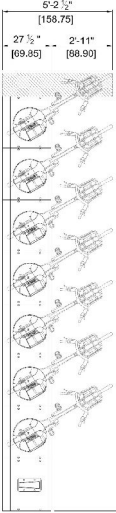
Total space 13m x 2m



View looking East

Crown Copyright . All rights reserved. Licence 100020999. Brighton & Hove City Council 2014. Cities Revealed 2007
Additional Notes.

Standard Buildout at Western end.



Proposed Layout with 16 docking points.
Bikes to be docked forward from East side
Totem on Northern end.

Total area 14.1m x 2m



View looking North

Crown Copyright . All rights reserved. Licence 100020999. Brighton & Hove City Council 2014. Cities Revealed2007
Notes :
Double Yellows and existing hatching to be removed Avoid drain at southern end.